


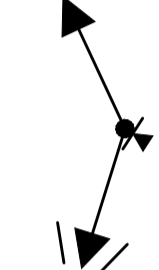


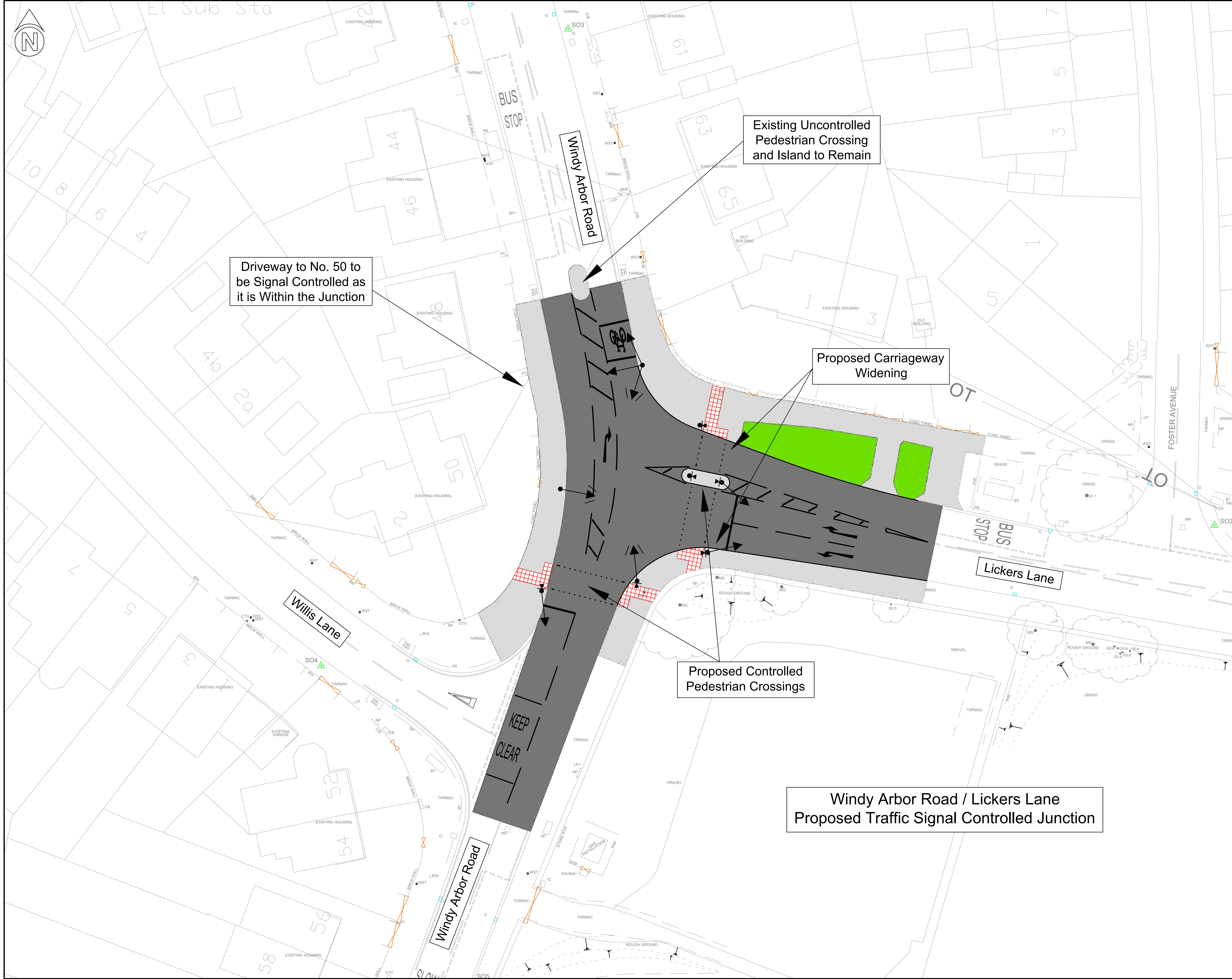
This drawing should not be scaled. Dimensions to be verified on site. Any discrepancies should be referred to the Engineer prior to work being put in hand.
 This drawing is the property of Waterman Infrastructure & Environment Limited, and the drawing is issued on the condition that it is not copied, reproduced, retained or disclosed to any unauthorised person, either wholly or in part without the consent in writing of Waterman Infrastructure & Environment Limited.
 Plaisteads Wharf, Clink Street, London SE1 5DG. 1 020 7828 7888 1 020 7502 0992

GENERAL NOTES

- Proposed site layout based on Topo Survey.

KEY:

-  Carriageway (Road)
-  Footway
-  Grass Verge
-  Traffic Signal Pole and Equipment (Indicative Location)



Rev	Date	Description	By
A01	05.02.21	Issued for Consultation	JP

Amendments	
Project	HALSNEAD GARDEN VILLAGE
Title	WINDY ARBOR ROAD/LICKERS LANE PROPOSED TRAFFIC SIGNALS CONSULTATION PLAN
Client	 Knowsley Council


 Infrastructure & Environment
 2nd Floor South Central 11 Peter Street Manchester M2 5QR
 t 0161 839 8392 f 0161 839 8394
 mail@watermangroup.com www.watermangroup.com

Drawing Status				
CONSULTATION				
Designed by	JP	Checked by	RB	Project No
Drawn by	JP	Date	Feb 2021	WIE 16346
Scales @ A1	NTS			Computer File No
work to figured dimensions only				
Publisher	Zone	Category	Number	Revision
WIE	0	95	110	A01